

LONG POINT RECREATIONAL AREA OPEN M, W, F, + SUNDAYS  
 FRONT BEACH RECREATIONAL AREA OPEN T, THURS, SAT.

ZONE 1 COMMERCIAL OPEN 1<sup>ST</sup> GREEN FLAG DAY 1 TIME EACH MONTH  
 ZONE 2 RELAY AREA (COMMERCIAL) OPEN SATURDAYS ONLY (WYOLA RD TO IAN ST. AND southerly)  
 ZONE 2 OPEN AREA (COMMERCIAL) OPEN WHENEVER GREEN FLAG FLYING.  
 FRONT BEACH COMMERCIAL OPEN TUES + THURS ONLY (UP TO SHORE)

Massachusetts  
 Division of Marine Fisheries  
 Designated Shellfish Growing Area

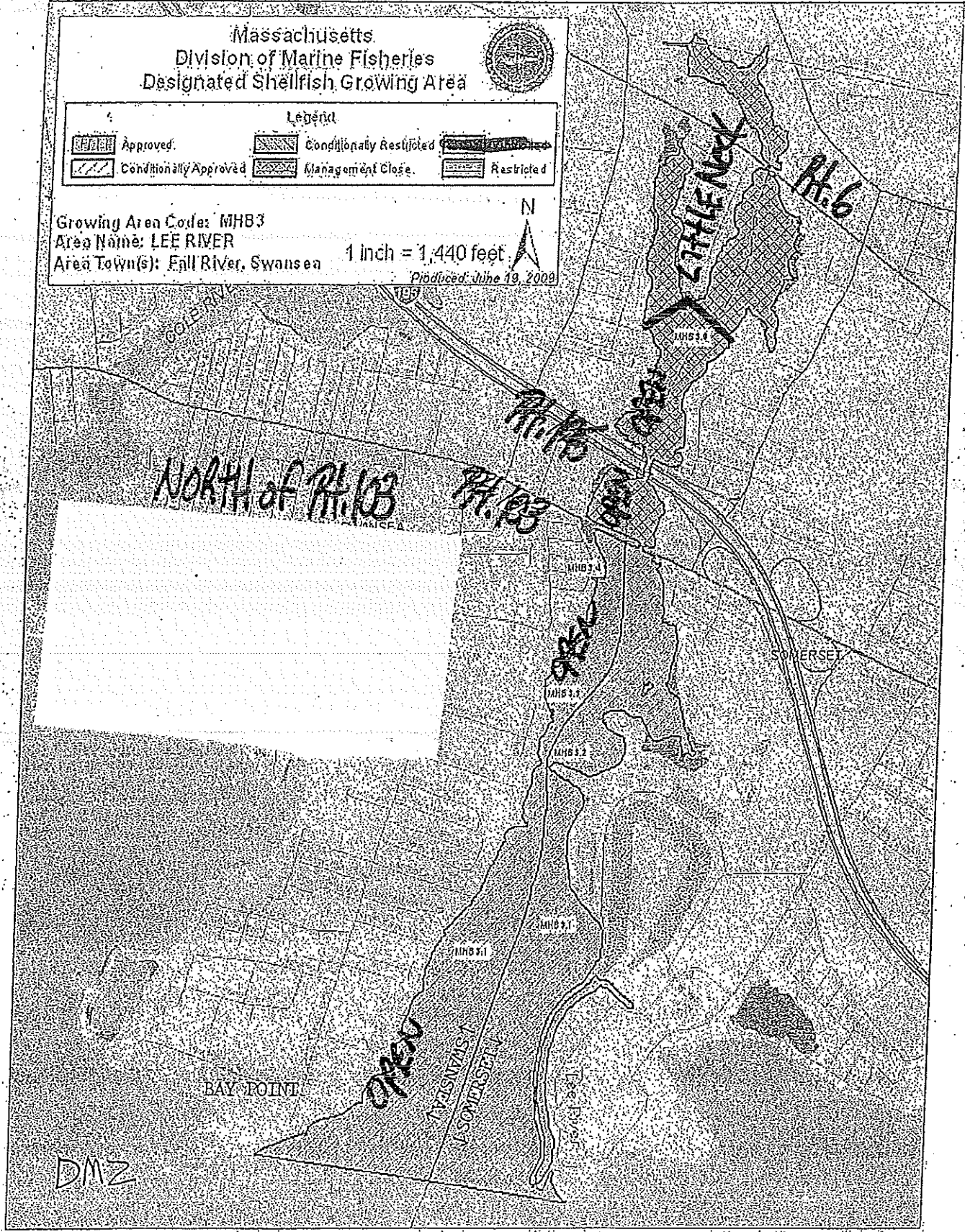


Legend

	Approved		Conditionally Resticted		Restricted
	Conditionally Approved		Management Close		

Growing Area Code: MHB3  
 Area Name: LEE RIVER  
 Area Town(s): Fall River, Swansea  
 1 inch = 1,440 feet  
 Produced: June 19, 2009

N



This product is for planning and educational purposes only. It is not to be used by itself for legal boundary definition or regulatory interpretation.

LEES RIVER




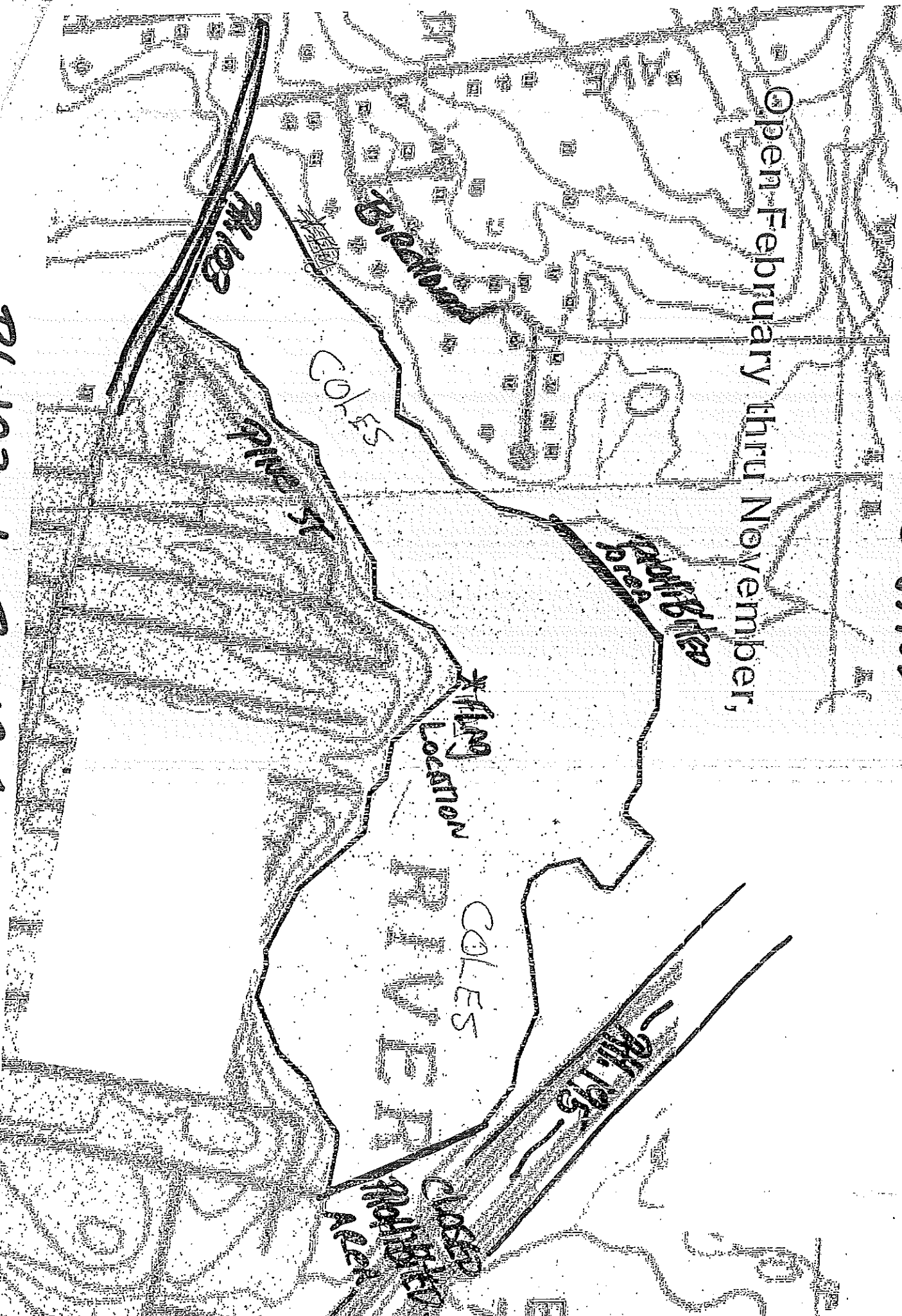
Figure 3. - Mount Hope Bay - Swansea Only.

Conditionally open - (2011)

TOP

# COLES RIVER

Open February thru November,



RT. 103 to RT 195

TOP

Open February through November, except

holidays

Closed  
15' riprap Area

CARDINAL

15' riprap Area

15' riprap Area

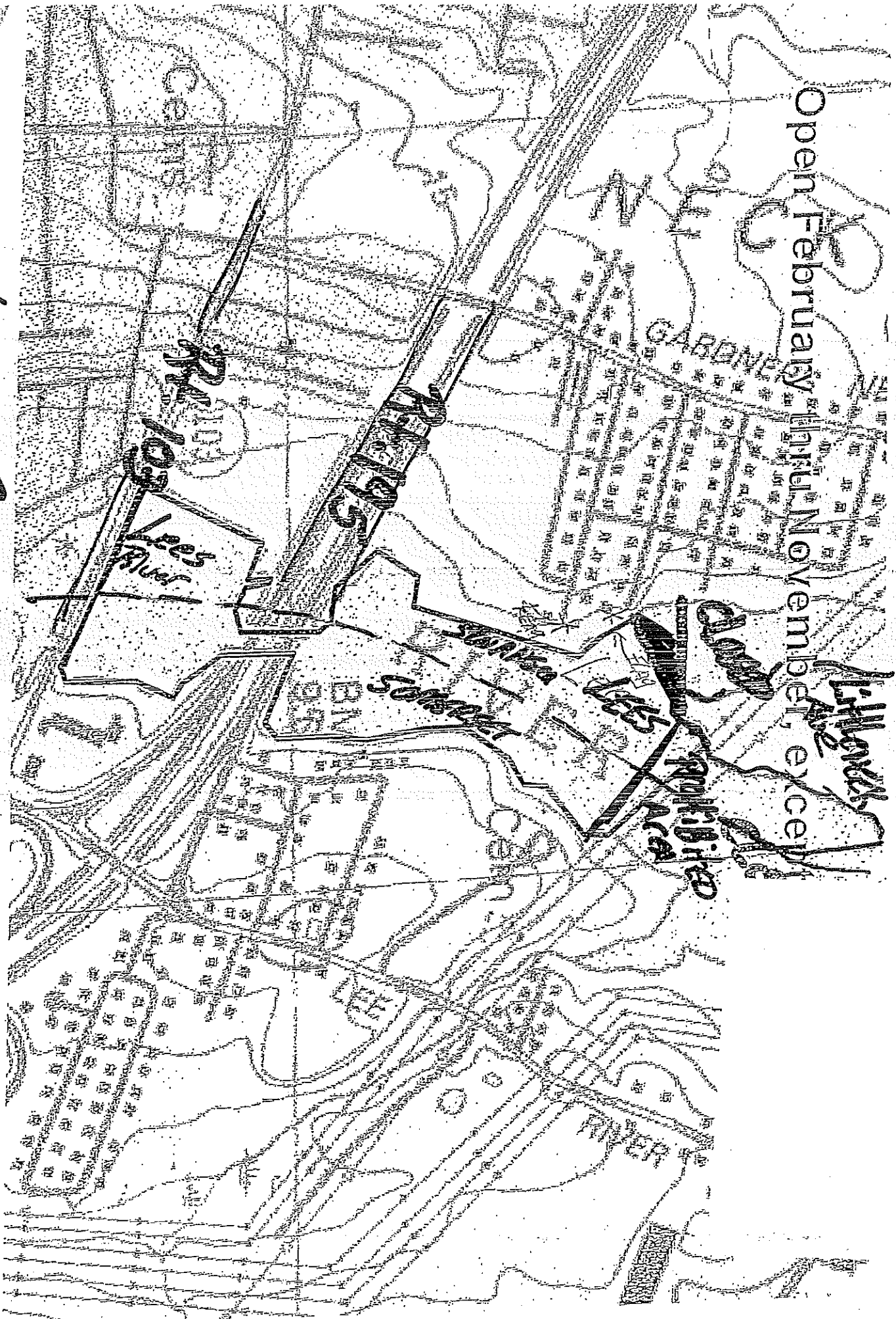
15' riprap Area

15' riprap Area

Lees River

Rt. 103

LEES RIVER Rt. 103 + Little Neck





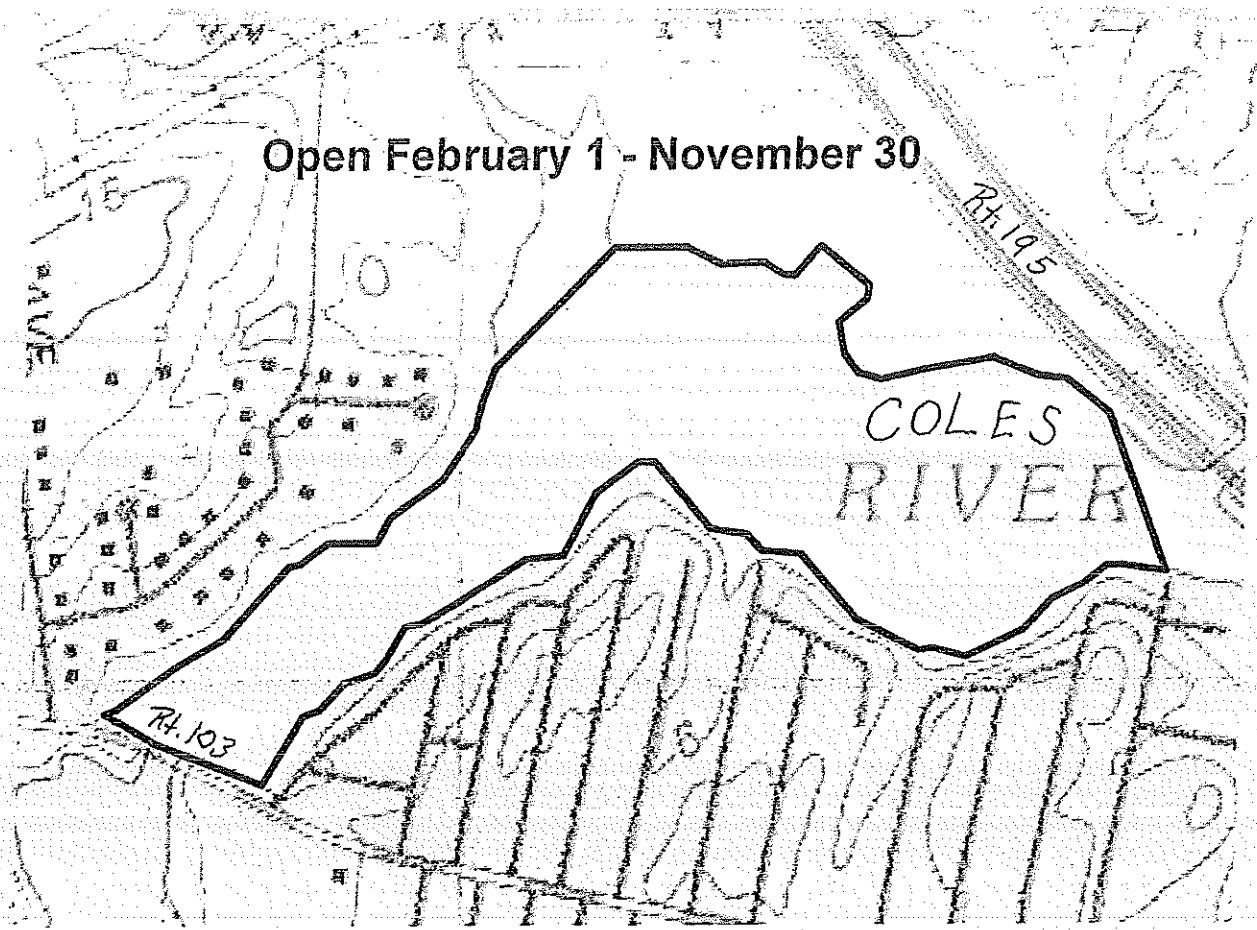
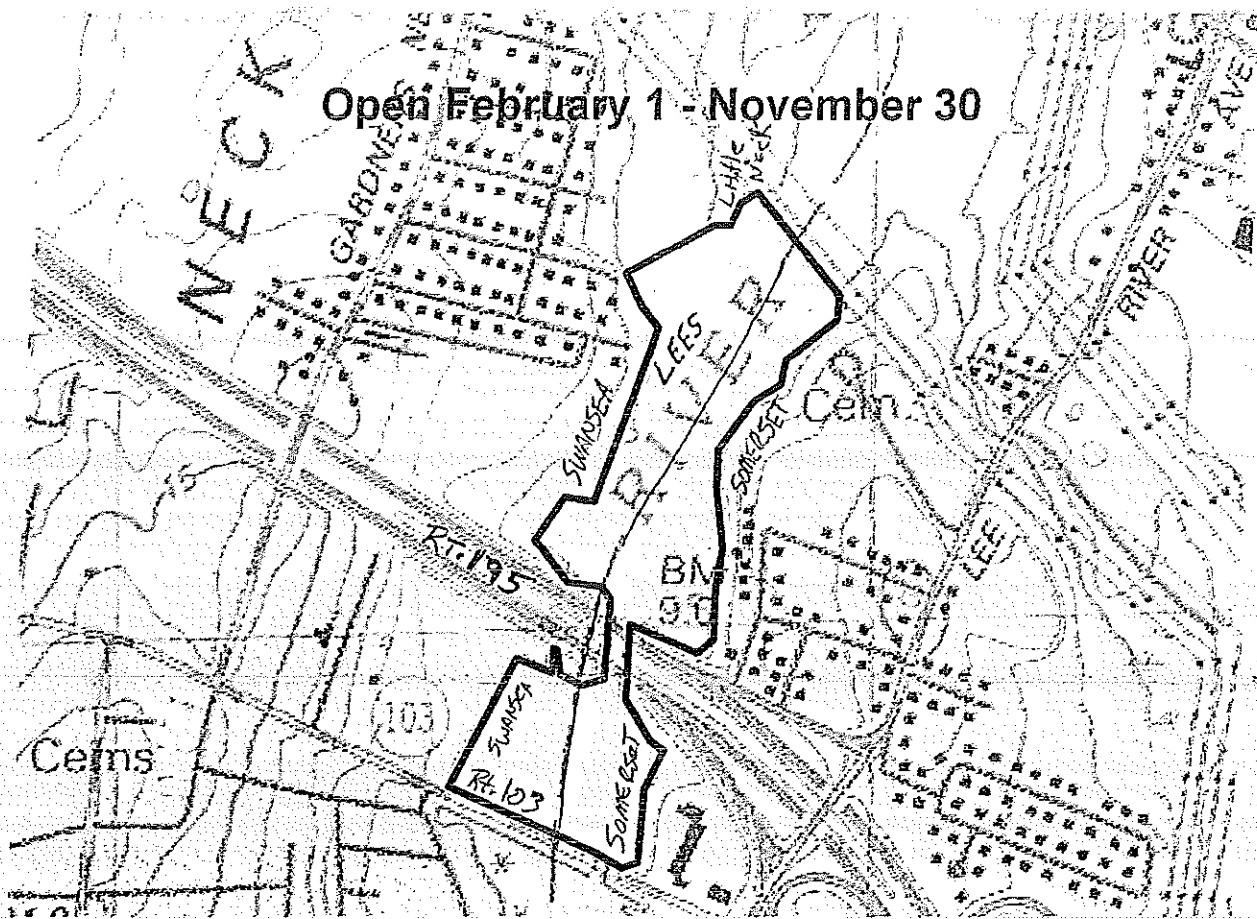


Figure 2. The portion of the upper Coles River open to shellfishing from February 1 - November 30 (effective February 1, 2014).



Open February 1 - November 30

Figure 1. The portion of the upper Lee River open to shellfishing from February 1 - November 30 (effective February 1, 2014).